



Monitoring

Communication

Mapping

Planning

Report

GeoC Ops Room
Global Monitoring

www.geocompanion.de



GeoC Ops Room

Global Monitoring of Personnel and Assets

GeoC Ops Room

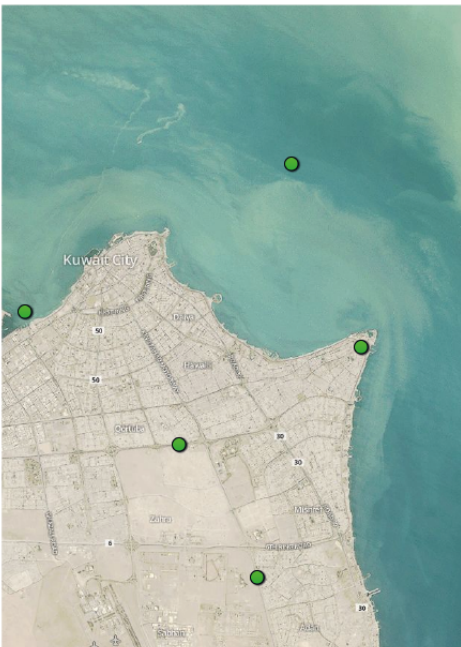

The secure web-based Ops Room application is the central tracking, monitoring, communication, coordination, planning and reporting system of the GeoC platform. Customers are enabled to monitor and communicate with all GeoC cellular, satellite or hybrid tracking components allowing global management and monitoring of your workforce, vehicles or assets.

The visibility of assets can be restricted depending on your project, location, team or organizational structure.

Mapping, geo database, messaging, journey management, tracking history and alert notifications can be easily accessed and reviewed.

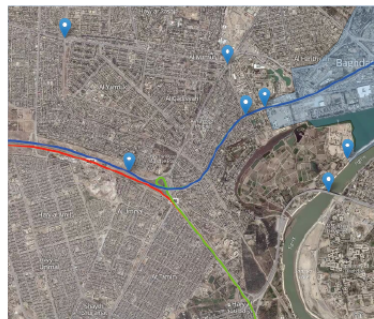
Situation updates and geo-related information will be updated automatically and is available for in-field personnel within seconds.

GeoC Ops Room provides a detailed real-time picture of your global operations allowing management, coordination and rapid response in case of critical incidents.



Features at a glance:

- Real-time personnel, vehicle or asset monitoring (hardware dependent)
- Instant messaging communication to GSM/GPRS or SAT devices
- High-quality satellite, terrain or street-level imagery
- On-demand up-to-date satellite imagery of specific areas of interest
- Access to geo-database and geo-overlays
- Project management and configuration
- Alert and emergency notification center
- Journey management
- Reporting



GeoCompanion GmbH

Burgstraße 191
47918 Tönisvorst
Germany

T: +49 (0) 2151 970537

T: +49 (0) 89 64943520

E: info@geocompanion.de

W: www.geocompanion.de

Copyright © 2013 GeoCompanion GmbH. All rights reserved. GeoCompanion and GeoC Pro are registered trademarks of GeoCompanion GmbH. All third-party product and service names are trademarks or registered trademarks of their respective owners. Map source: Mapbox, NASA

www.geocompanion.de